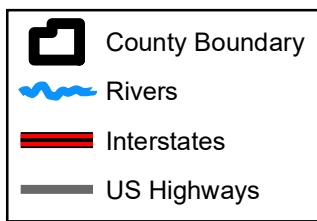
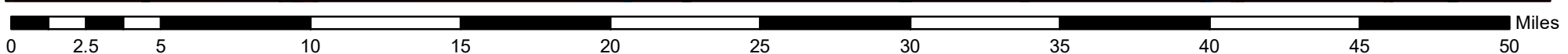
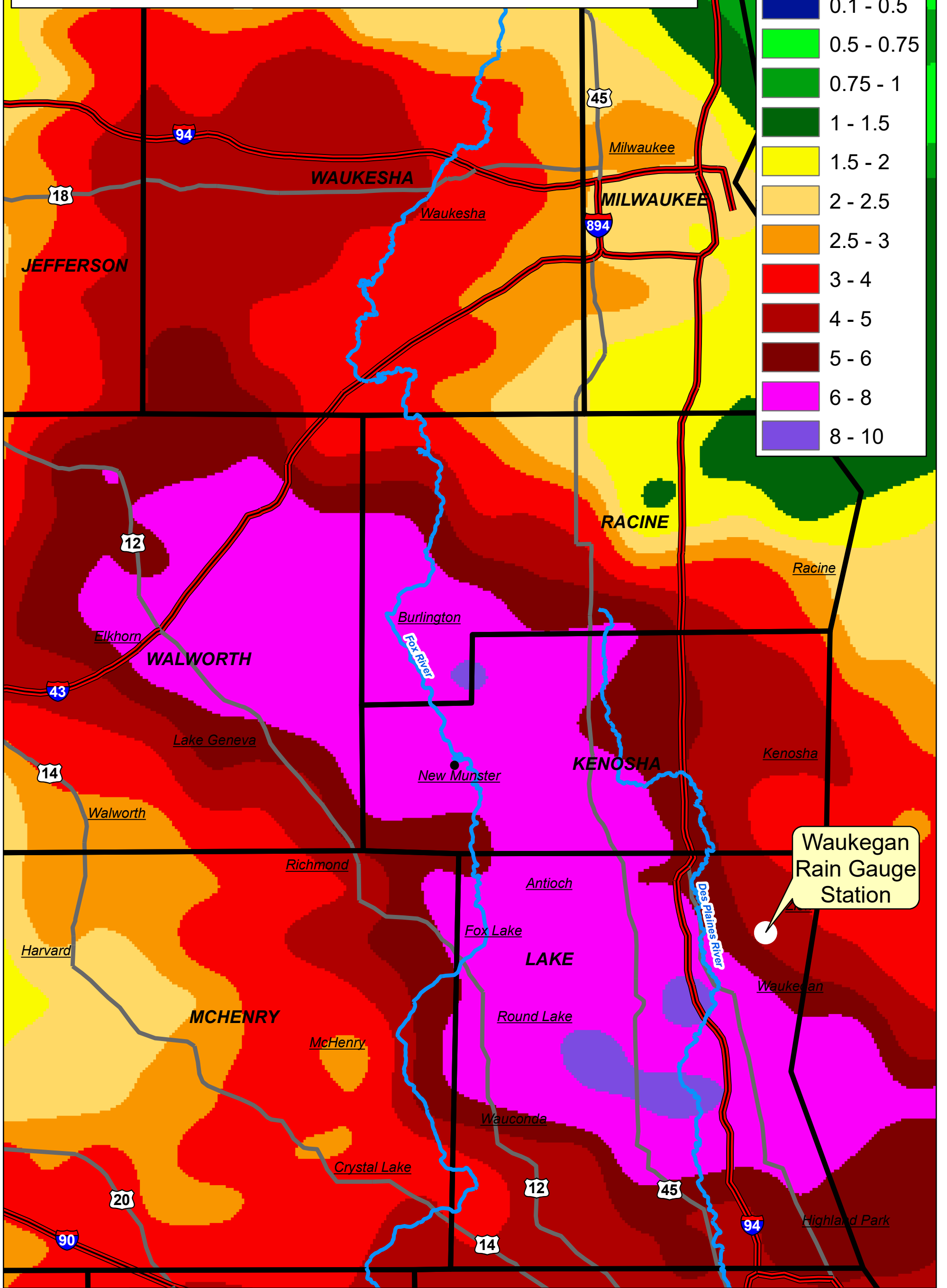

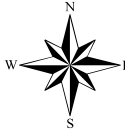


# Exhibit 1: July 2017 Flood Rainfall Totals

Rainfall Totals (inches)



**-DRAFT-**



This map is provided for general locational information only. Map features have been derived from various sources, each of which has its own scale and accuracy. The locations of all features are approximate.  
 Lake County Stormwater Management Commission  
 September 1, 2017

DATA SOURCES:  
 U.S. Census Bureau  
 National Weather Service  
 United States Geological Service  
 Lake County Stormwater Management



STORMWATER MANAGEMENT COMMISSION